Map & Directions to Forest Lawn Scout Reservation

Plan on a 20-minute drive time from Lake Arrowhead.

1) Take **SR-18** north from SR-30.
2) Continue past SR-138, SR-189, and Rim Forest.
3) Just past Rim of the World High School turn left onto **SR-173** towards Lake Arrowhead.
4) Continue for 1.5 miles to the first Stop Sign and turn right continuing on **SR-173** towards **Cedar Glen**.
5) Continue for 1.6 miles (look for the "Cedar Glen Gas Stop and Go" on the right) and turn right onto **Hook Creek Road** before passing the gas station.
6) Continue on **Hook Creek Road** for 1 mile. Look for the **Forest Lawn Scout Reservation Sign** on the right at the bottom of the steep hill.
7) Turn right into **FLSR** and continue for another 3 to 4 miles past the entrance sign to reach your camp (see the next page for a map of camp locations).

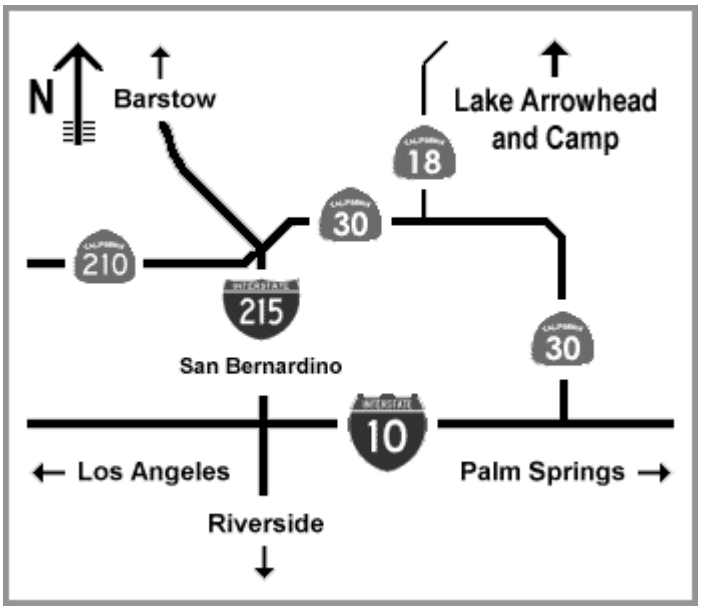

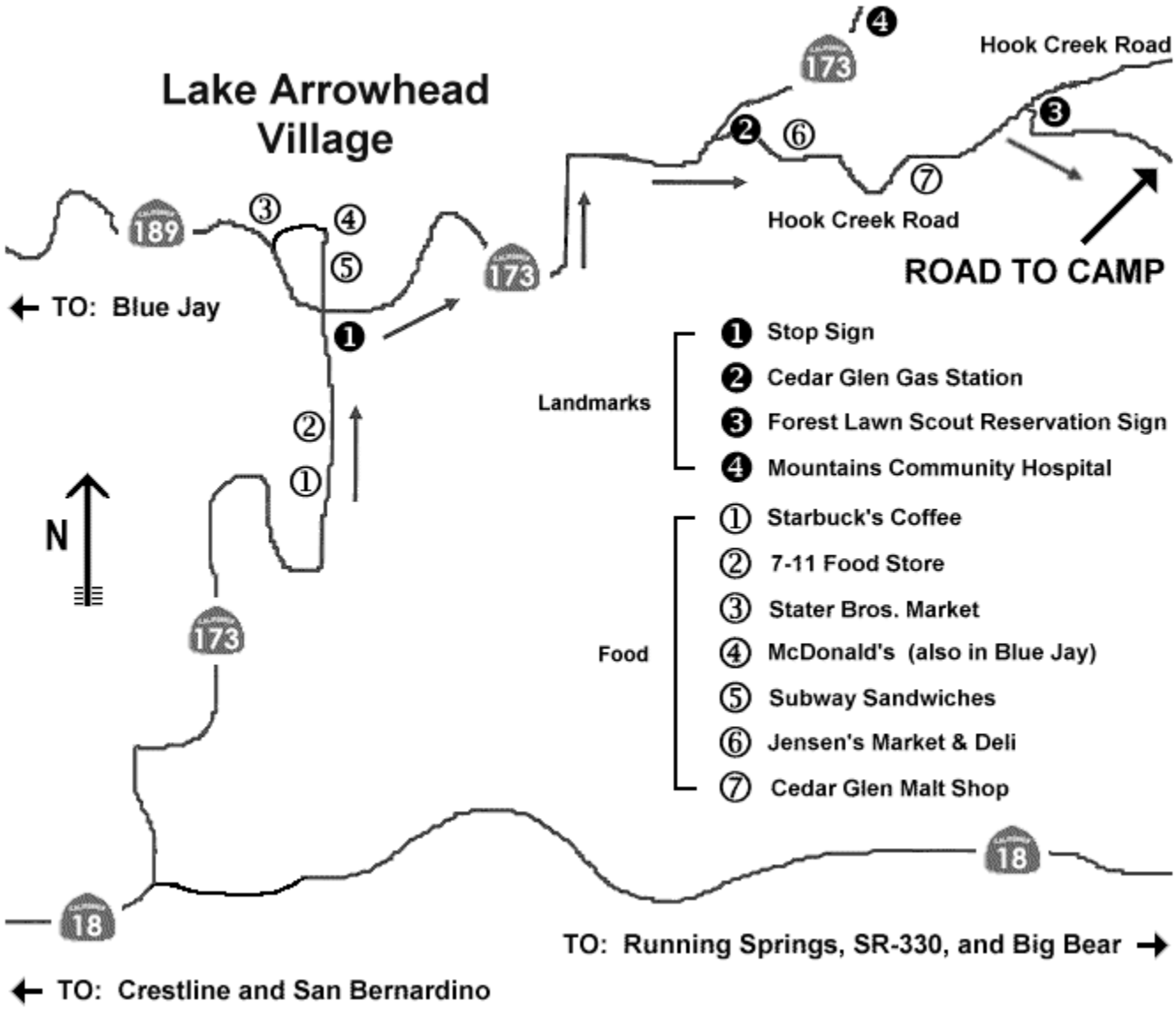

Forest Lawn Scout Reservation

29485 Hook Creek Road • Cedar Glen, California • 909.337.2121

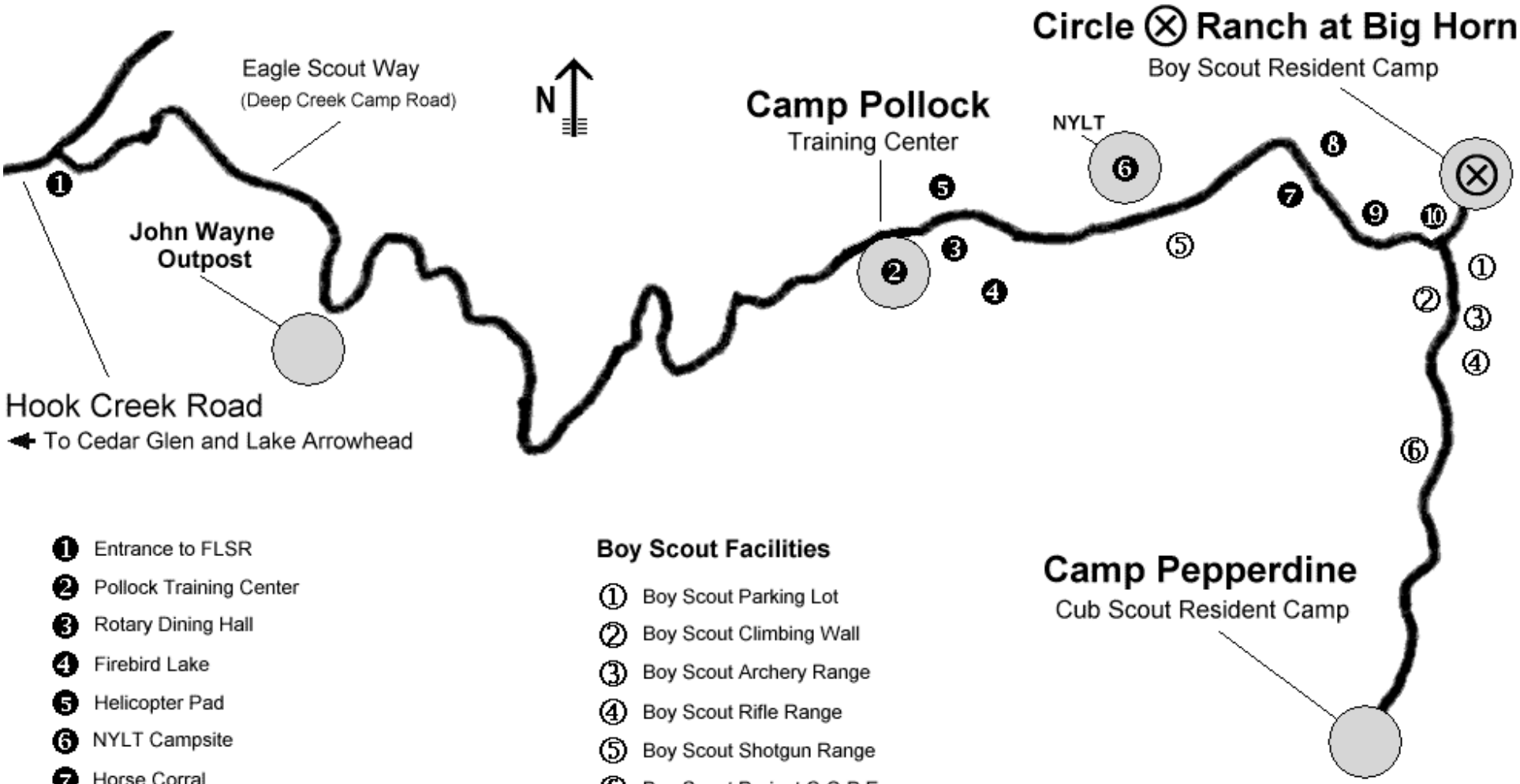

1. Entrance to FLSR
2. Pollock Training Center
3. Rotary Dining Hall
4. Firebird Lake
5. Helicopter Pad
6. NYLT Campsite
7. Horse Corral
8. Observatory
9. Health Lodge
10. Circle X Covered Wagon

Boy Scout Facilities

1. Boy Scout Parking Lot
2. Boy Scout Climbing Wall
3. Boy Scout Archery Range
4. Boy Scout Rifle Range
5. Boy Scout Shotgun Range
6. Boy Scout Project C.O.P.E.